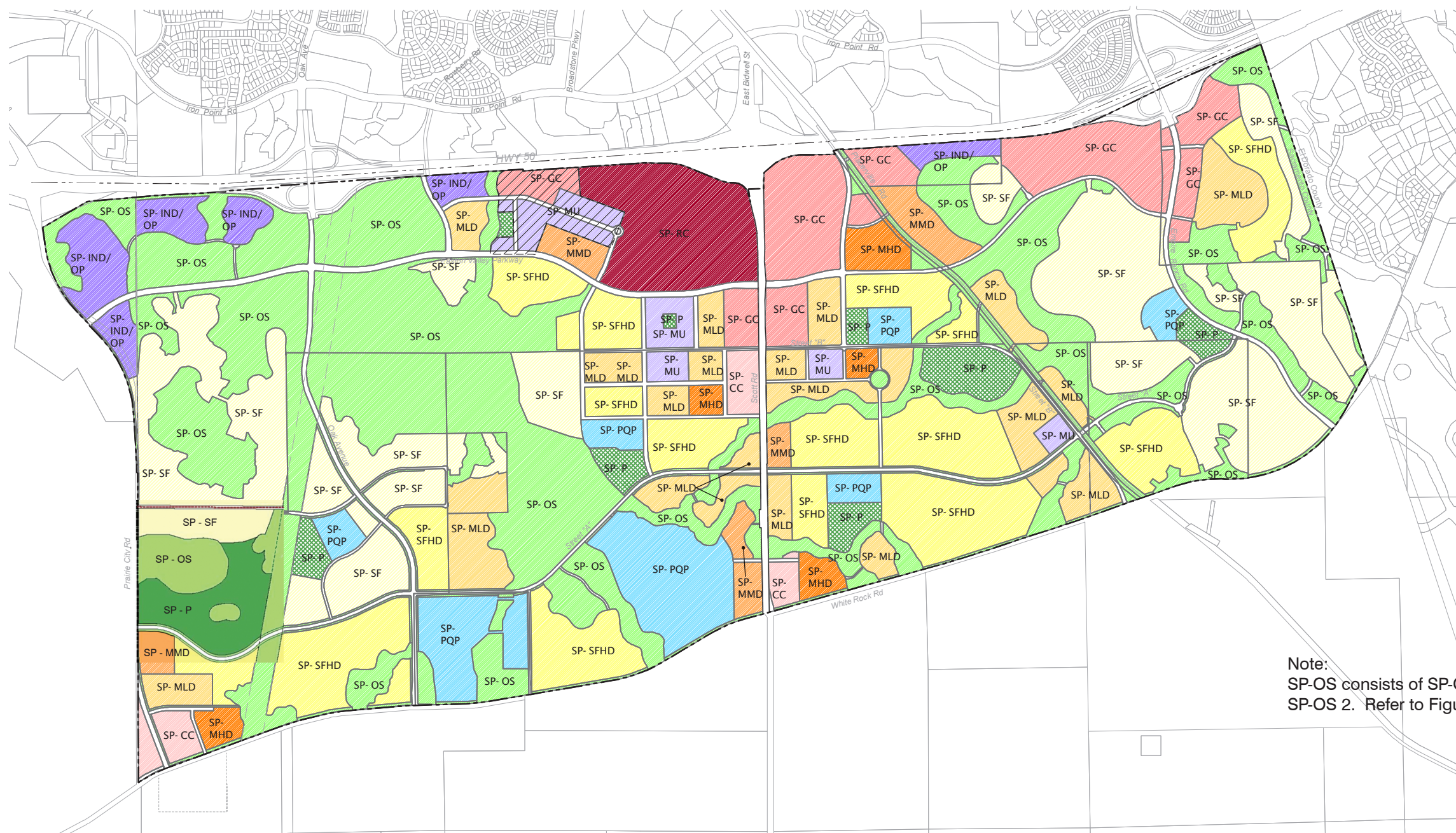

















SECTION 4  
ZONING DIAGRAM



Note:  
SP-OS consists of SP-OS1 and  
SP-OS 2. Refer to Figure 8.1.

-  SP-SF
-  SP-SFHD
-  SP-MLD
-  SP-MMD
-  SP-MHD
-  SP-MU
-  SP-CC
-  SP-GC
-  SP-RC
-  SP-IND/OP
-  SP-P-QP
-  SP-P
-  SP-OS
-  Entertainment District Overlay Zone
-  Town Center Overlay Zone

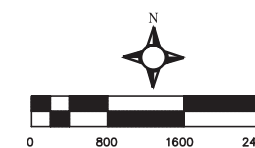


Figure 4.2 Zoning Diagram  
Revised