

T1: GIS\Elk Grove\MXD\sf\expansion\Draft MSRF\ig Boundaries.mxd - 3/31/2008 @ 10:04:51 AM

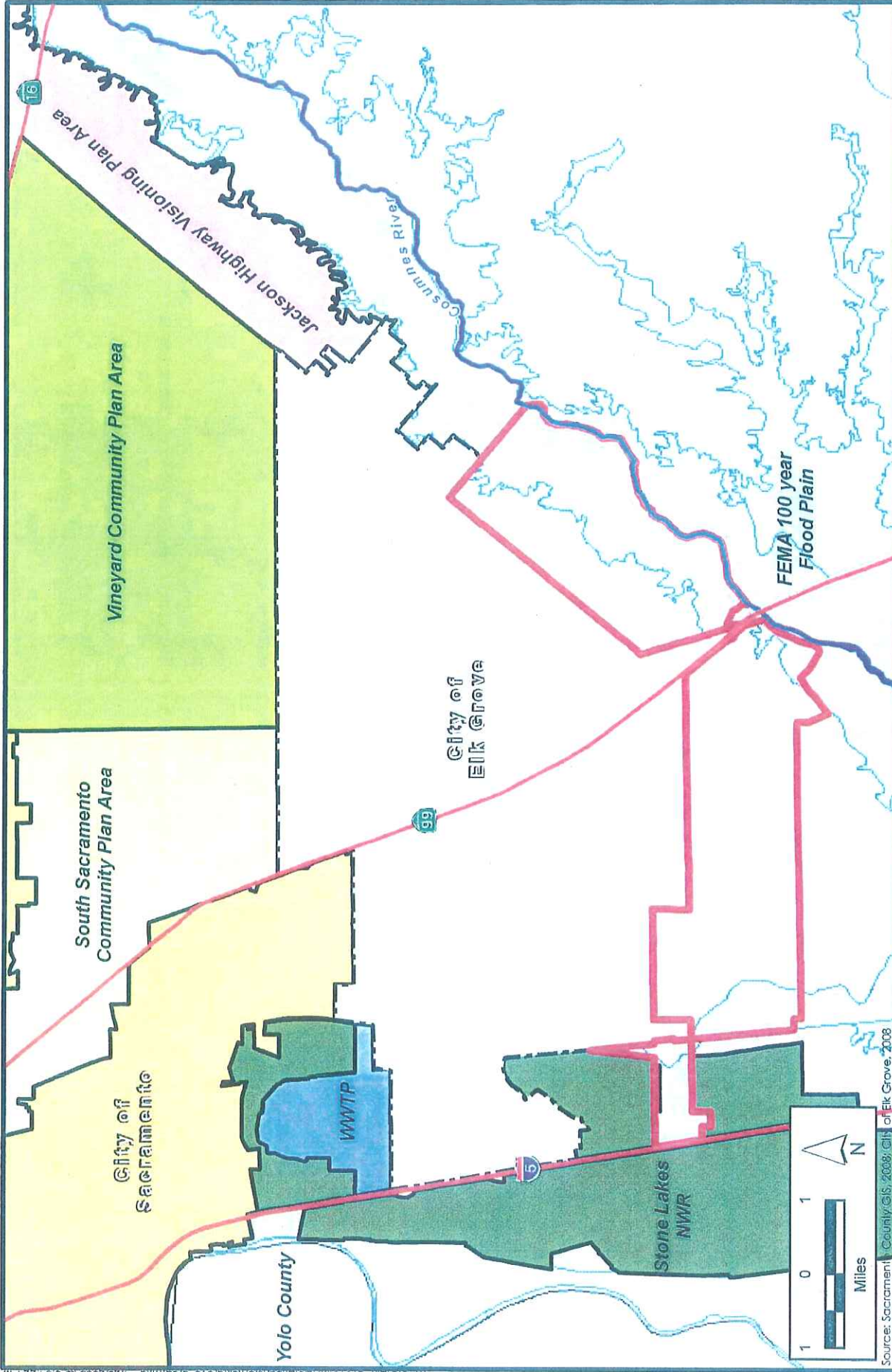
Source: City of Elk Grove, 2008; Sacramento County, 2008



City of Elk Grove
Development Services

DRAFT

Attachment A
Sphere of Influence Amendment Area



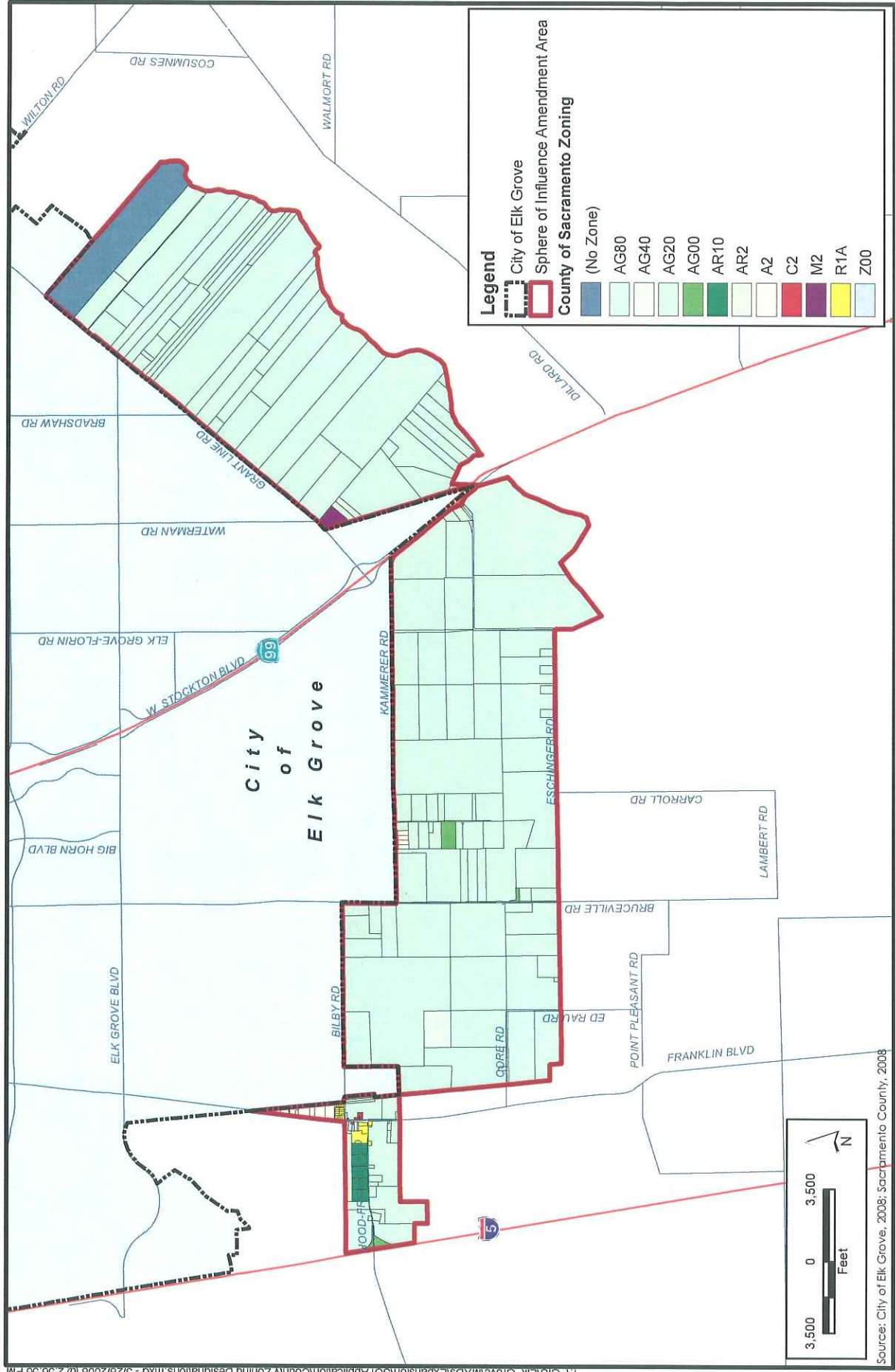
T:\GIS\Elk Grove\MXD\Expansion\ElkGrove area.mxd - 4/25/2008 @ 3:54:22 PM



City of Elk Grove
 Development Services

DRAFT

Attachment J
 Constraints around Elk Grove



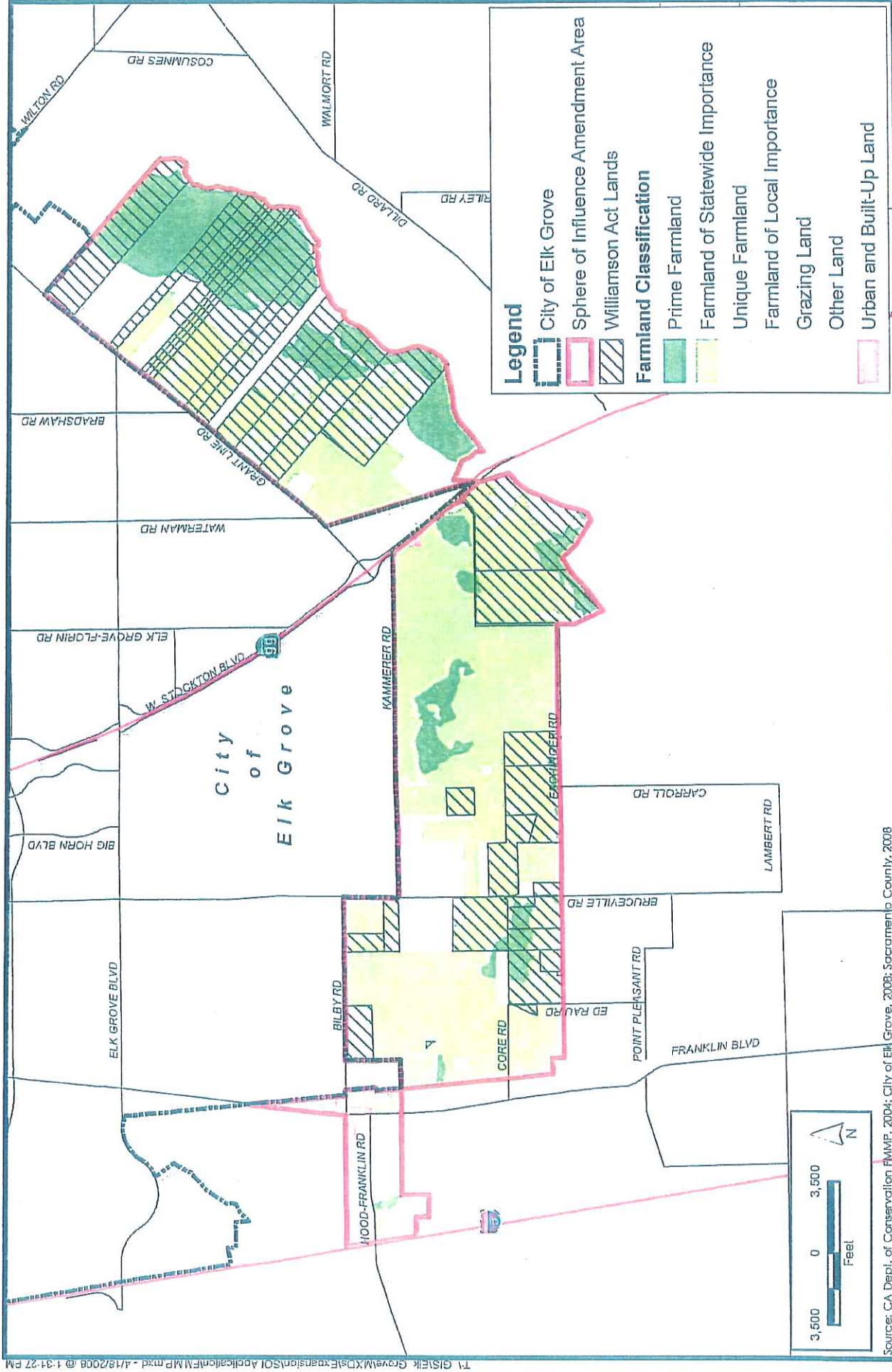
T:\GIS\Elk Grove\MXDs\Expansion\SQL Application\County Zoning Designations.mxd - 3/28/2008 @ 2:56:56 PM

Attachment L County Zoning Districts

City of Elk Grove
Development Services

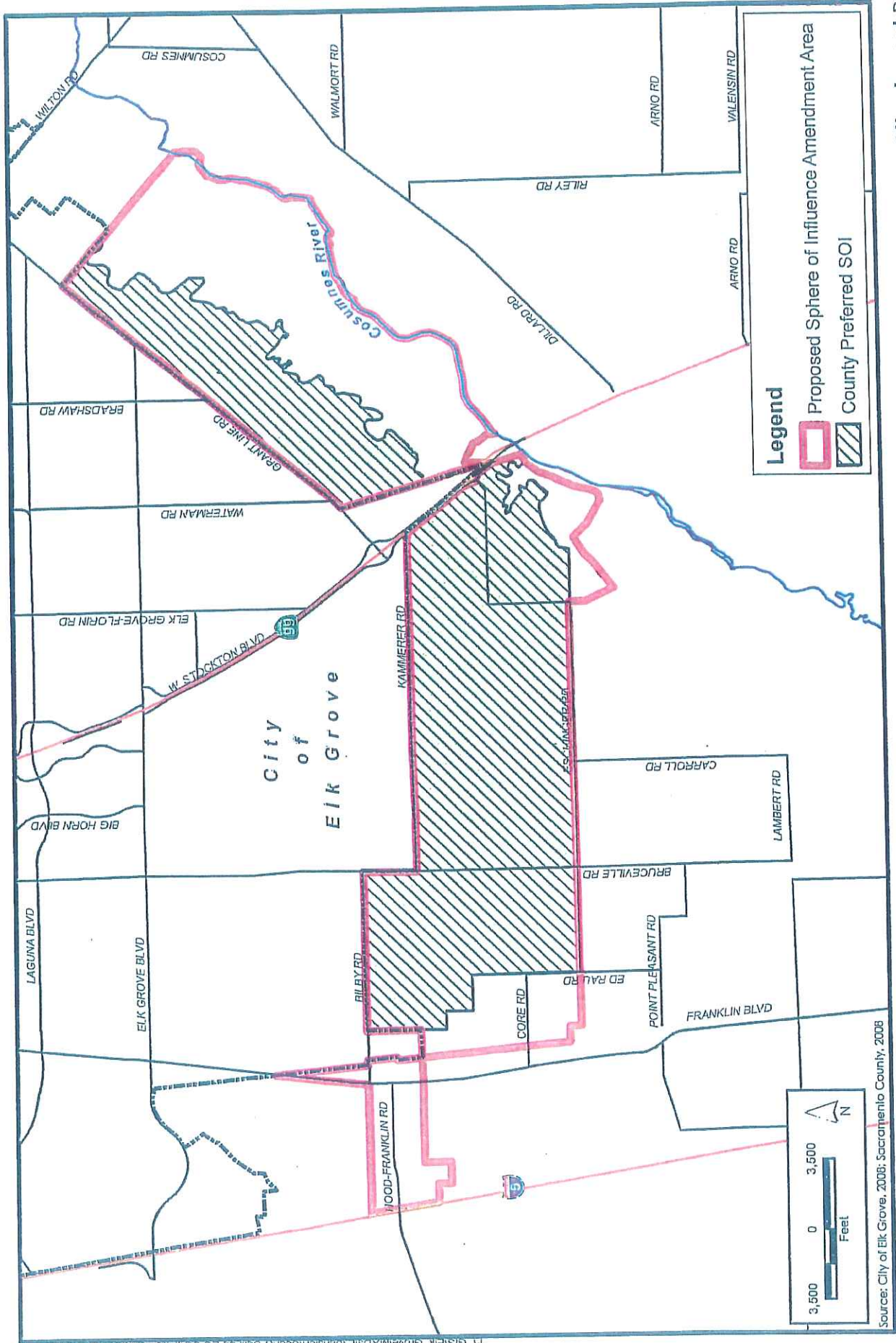


ELK GROVE
CITY OF



DRAFT

T:\GIS\Elk Grove\KRS\Expansion\SOI Application\FMMP.mxd - 4/18/2008 @ 1:31:27 PM



T:\GIS\Elk Grove\MapX\MXD\Expansion\County Defined EG_SOI.mxd - 5/19/2008 @ 3:35:45 PM

Source: City of Elk Grove, 2008; Sacramento County, 2008



City of Elk Grove
Development Services

DRAFT

Attachment P
Comparison of County's Preferred SOI and the City's Proposed SOI