

**CORDOVA RECREATION
PARK DISTRICT BOUNDARY**

PRAIRIE CITY RD

IRON POINT RD

HAZEL AVE

GOLD COUNTRY BLVD

River

FAIR OAKS BL

COLOMA RD

50

WHITE ROCK RD

INTERNATIONAL DR

BARCOUE DR

KILGORE RD

SONG

MC GREGOR DR

WHITE ROCK DR

WLA LOMA DR

HOPKIN DR

ROUTER RD

MATHER FIELDS

LA RIVERA DR

ROSE MONT DR

MAY HEW RD

THORN HILL DR

KIEFER BLVD

BRADSHAW RD

SWATT AVE

DOUGLAS RD

RANCHO CORDOVA PKWY

SUNRISE BLVD

DOUGLAS RD

ZINFANDEL DR

MATHER BLVD

KIEFER BLVD

GRANT LINE RD

16

EXCELSIOR RD


EXCELSIOR RD

JACKSON RD

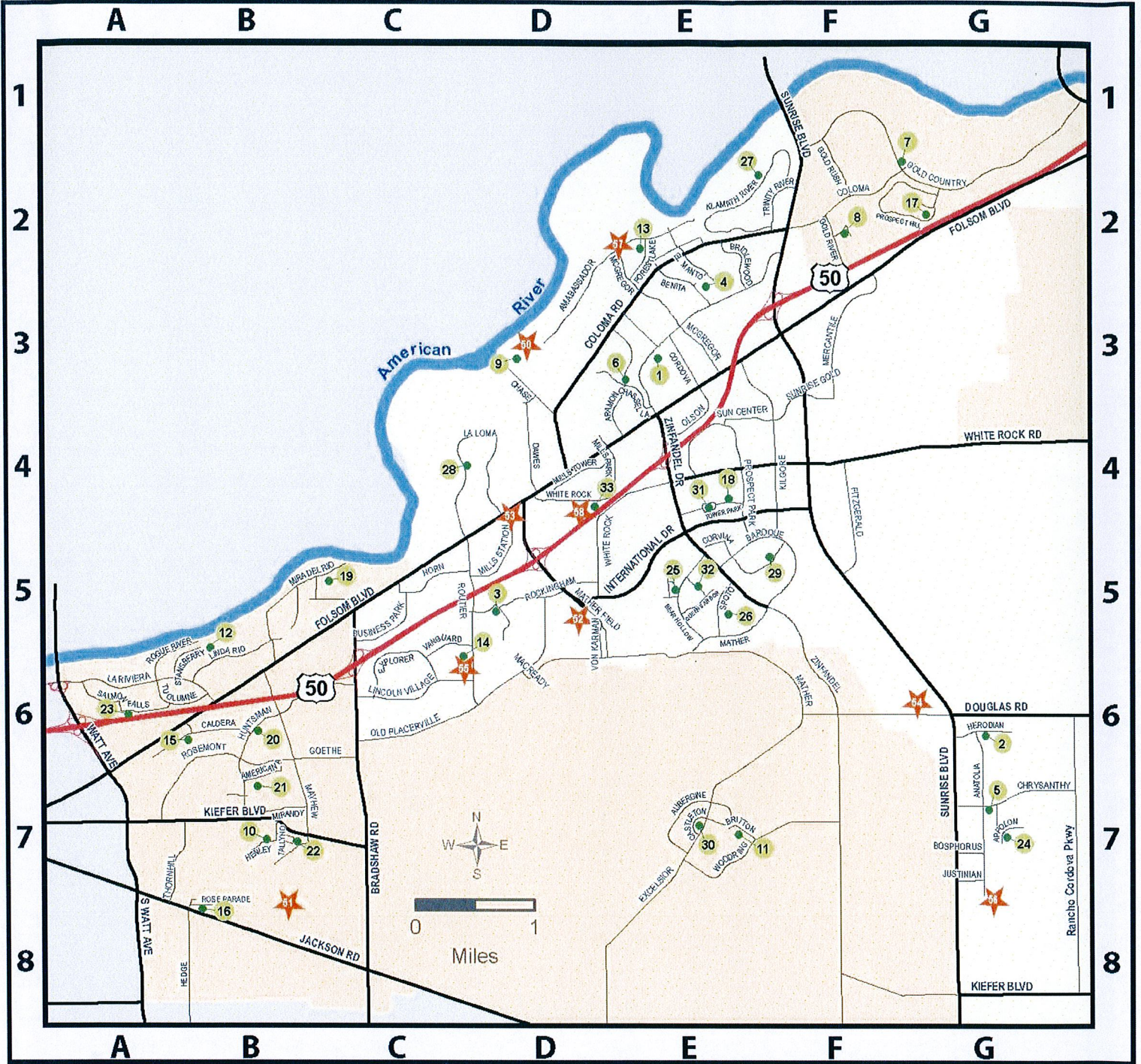
ELDER CREEK RD

SWATT AVE

WATT AVE



Miles



Facilities

	PARK NAME AND ADDRESS	AREA	MAP LOCATION
50	Cordova Community Center 2197 Chase Drive	Rancho Cordova Area	D3
51	Cordova Golf Course 9425 Jackson Road	Rosemont Area	B7/B8
52	Mather Sports Center 3755 Schriever Avenue	Mather Area	D5
53	Mills Station Pavilion 2900 Mather Field Road	Rancho Cordova Area	D4
54	Cordova Shooting Center 11551 Douglas Road	Anatolia Area	F6
55	Cordova Senior Activities Center 3480 Routier Road	Rancho Cordova Area	C6
57	Riverview Community Center 10700 Ambassador Drive	Rancho Cordova Area	D2/E2
58	White Rock Community Clubhouse 10488 White Rock Road	Rancho Cordova Area	D4

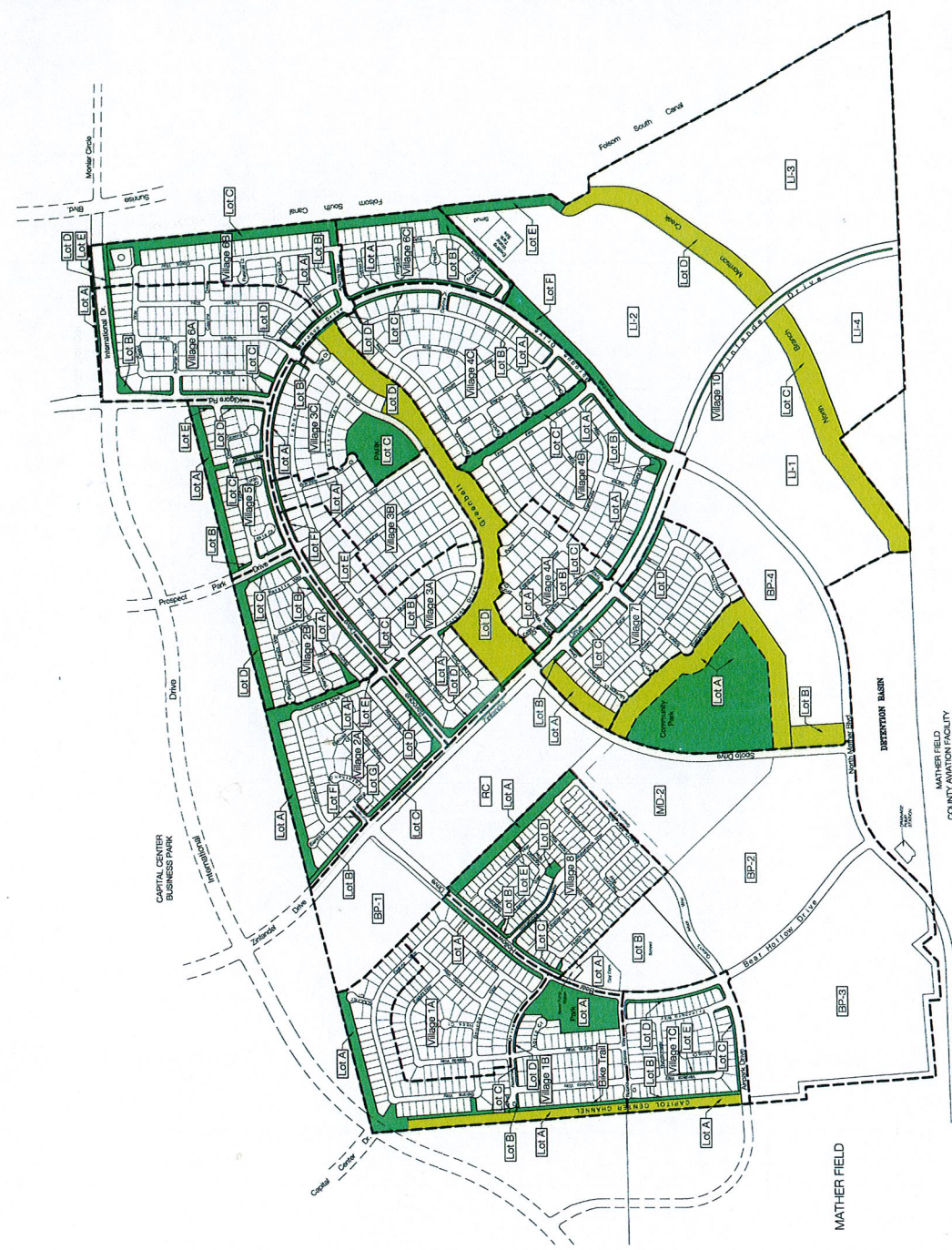
Parks

	PARK NAME AND ADDRESS	AREA	MAP LOCATION
1	Ahlstrom Park 2425 Zinfandel Drive	Rancho Cordova Area	E3
2	Argonaut Park 11825 Herodian Drive	Anatolia Area	G6
3	Countryside Park 3240 Glenmoor Drive, Sac	Rancho Cordova Area	D5
4	Dave Roberts Park 10805 Mapola Way	Rancho Cordova Area	E2/E3
5	Eagle's Nest Park 11810 Chrysanthy Blvd.	Anatolia Area	G7
6	Federspiel Park 2549 Chassella Way	Rancho Cordova Area	E3
7	Gold River Park 11513 Gold Country Blvd., Gold River	Gold River Area	F2
8	Gold Station Park 2360 New Eureka Way, Gold River	Gold River Area	F2
9	Hagan Community Park 2197 Chase Drive	Rancho Cordova Area	D3
10	Henley Park 9343 Henley Way, Sac	Rosemont Area	B7
11	Independence Park 10949 Britton Way, Mather	Mather Area	E7
12	Larchmont Community Park 2449 Stansberry Way, Sac	Larchmont Area	B5
13	Larchmont / Rossmoor Park 10708 Ambassador Drive	Larchmont Area	D2
14	Lincoln Village Community Park 3480 Routier Road, Sac	Rancho Cordova Area	C6
15	Manlove Park 9150 Caldera Way, Sac	Rosemont Area	A6/B6
16	Primrose Park 9122 Rose Parade Way, Sac	Rosemont Area	B8
17	Prospect Hill Park 11840 Prospect Hill Drive	Gold River Area	F2
18	Renaissance 3125 Mowbray Way	Rancho Cordova Area	E4
19	Riviera East Park 9580 Mira Del Rio Drive	Larchmont Area	B5
20	Rosemont North Park 3224 Huntsman Drive, Sac	Rosemont Area	B6
21	Rosemont Park 9326 Americana Drive, Sac	Rosemont Area	B7
22	Rosswood Park 9460 Achates Circle, Sac	Rosemont Area	B7
23	Salmon Falls Park 8964 Salmon Falls Drive, Sac	Larchmont Area	A6/B6
24	Sandpiper Park 11830 Applolon Drive	Anatolia Area	G7
25	Sonoma Park 10750 Agria Court	Rancho Cordova Area	E5
26	Stone Creek Park 3625 Spoto Drive	Rancho Cordova Area	E5
27	Sunriver Park 11120 Moose River Court	Rancho Cordova Area	E2/E3
28	Taylor Park 2238 West La Loma Drive	Rancho Cordova Area	C4/D4
29	Tuscany Park 3460 Corvina Drive	Rancho Cordova Area	E5
30	Veteran's Park 4530 Excelsior Road, Mather	Mather Area	E7
31	Village Green 3141 Bridgeway Drive	Rancho Cordova Area	E4
32	Waterbrook Park Water Brook Drive	Rancho Cordova Area	E5
33	White Rock Community Park 10488 White Rock Road	Rancho Cordova Area	D4

Landscape Area	
Village 1A	
Lot A	26,388 SF
Village 1B	
Lot A	201,224 SF
Lot B	1,778 SF
Lot C	3,008 SF
Lot D	4,509 SF
Lot E	4,731 SF
Blue Hill	178,918 SF
North Park	2,087 SF
Total	799,847 SF
Village 1C	
Lot A	60,850 SF
Lot B	22,109 SF
Lot C	13,008 SF
Lot D	97,028 SF
Lot E	138,528 SF
Lot F	18,763 SF
Lot G	25,789 SF
Lot H	18,008 SF
Lot I	1,265 SF
Lot J	7,193 SF
Lot K	141,234 SF
Lot L	9,984 SF
Lot M	3,131 SF
Total	725,752 SF
Village 1D	
Lot A	10,855 SF
Lot B	17,280 SF
Lot C	15,000 SF
Lot D	10,743 SF
Lot E	11,655 SF
Total	65,533 SF
Village 2A	
Lot A	2,261 SF
Lot B	3,000 SF
Lot C	1,818 SF
Lot D	2,623 SF
Lot E	1,921 SF
Lot F	3,264 SF
Lot G	67,097 SF
Total	81,884 SF
Village 2B	
Lot A	4,708 SF
Lot B	15,428 SF
Lot C	3,895 SF
Lot D	175,068 SF
Comm. Park	1,000,001 SF
Total	800,000 SF
Village 4A	
Lot A	7,127 SF
Lot B	16,629 SF
Lot C	5,074 SF
Total	28,830 SF
Village 4B	
Lot A	42,449 SF
Lot B	9,600 SF
Lot C	85,033 SF
Lot D	120,548 SF
Total	257,630 SF

Landscape Area	
Village 4C	
Lot A	8,452 SF
Lot B	20,700 SF
Lot C	16,718 SF
Lot D	2,215 SF
Total	48,185 SF
Village 5	
Lot A	87,887 SF
Lot B	2,087 SF
Lot C	18,819 SF
Lot D	13,773 SF
Lot E	2,171 SF
Total	124,677 SF
Village 6A	
Lot A	8,291 SF
Lot B	36,343 SF
Lot C	30,718 SF
Lot D	1,768 SF
Total	77,120 SF
Village 6B	
Lot A	12,701 SF
Lot B	7,193 SF
Lot C	141,234 SF
Lot D	9,984 SF
Lot E	3,131 SF
Total	174,243 SF
Village 6C	
Lot A	10,114 SF
Lot B	87,943 SF
Lot C	10,743 SF
Total	108,799 SF
Village 7	
Lot A	84,726 SF
Lot B	106,412 SF
Lot C	21,820 SF
Lot D	70,885 SF
Lot E	8,792 SF
Lot F	1,792 SF
Total	194,347 SF
Village 8	
Lot A	10,719 SF
Lot B	10,719 SF
Lot C	44,626 SF
Total	66,064 SF
Village 9	
Lot A	10,000 SF
Lot B	84,800 SF
Lot C	381,487 SF
Lot D	282,810 SF
Lot E	70,718 SF
Lot F	196,401 SF
Total	1,048,236 SF
Zinfandel Drive Medians	
Lot A	30,718 SF
Total	30,718 SF

January 2, 2007
 0 100 200
 Feet
 South 1-3007



Zinfandel Village at Stone Creek

Landscape Composite Map

Elliott Homes, Inc.
 Rancho Cordova, California

The HLA Group Landscape Architects & Planners, Inc.
 1050 Twentieth Street, Suite 200 / Sacramento, California 95814
 916.447.7400 / 916.447.8270 fax / www.hlagroup.com

